

**OFFICER REPORT TO LOCAL COMMITTEE
(TANDRIDGE)**

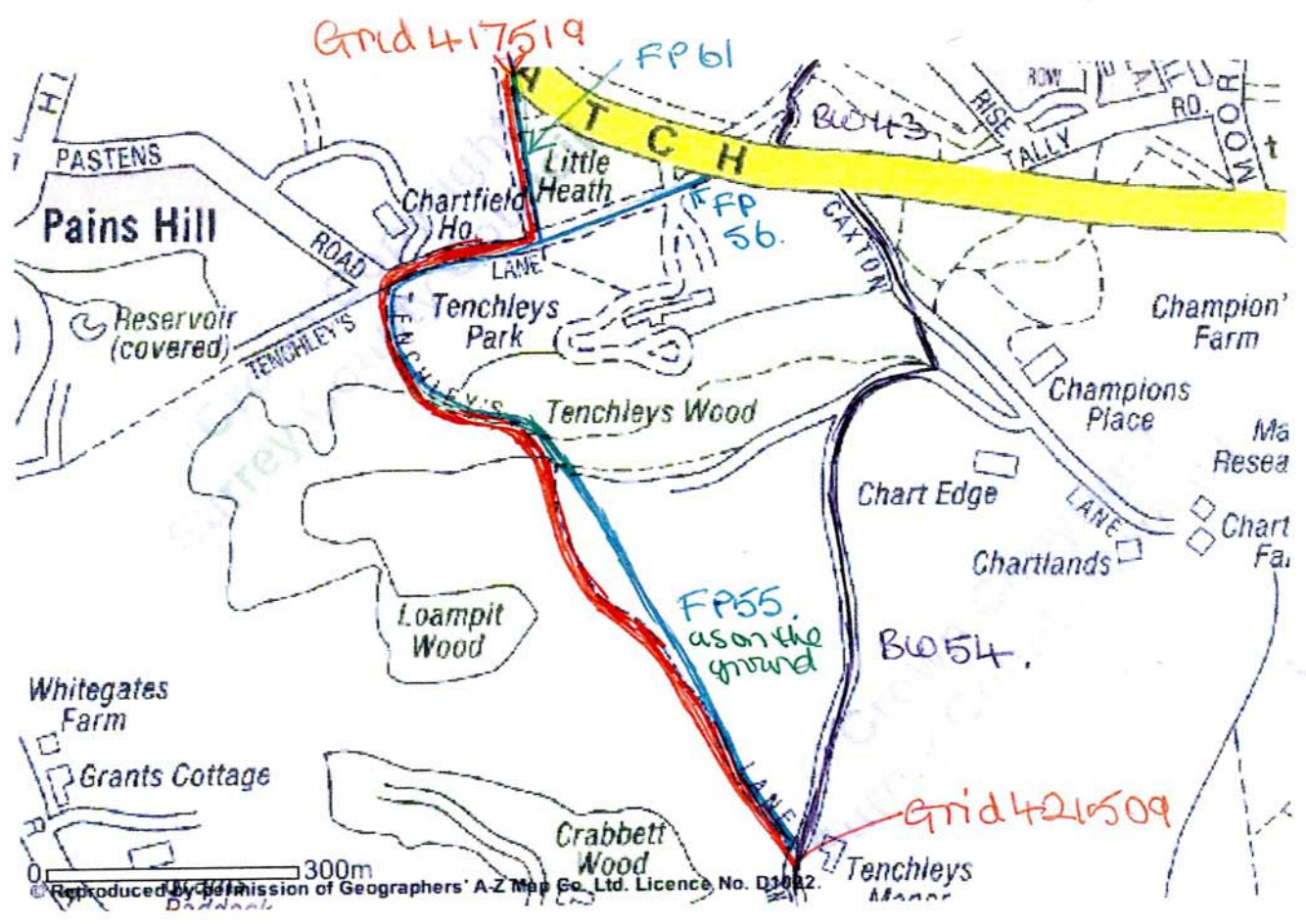
**APPLICATION FOR A MAP MODIFICATION ORDER TO
MODIFY THE DEFINITIVE MAP AND STATEMENT FOR
SURREY BY UPGRADING PART OF FOOTPATH NO. 55, PART
OF FOOTPATH NO. 56 AND THE ENTIRE LENGTH OF
FOOTPATH NO. 61 LIMPSFIELD TO A BRIDLEWAY AND TO
ADD THAT PART OF TENCHLEY'S LANE NOT RECORDED AS
A FOOTPATH TO THE DEFINITIVE MAP AND STATEMENT AS
A BRIDLEWAY**

3 DECEMBER 2010

ANNEX 2

Applicant's plan of route claimed

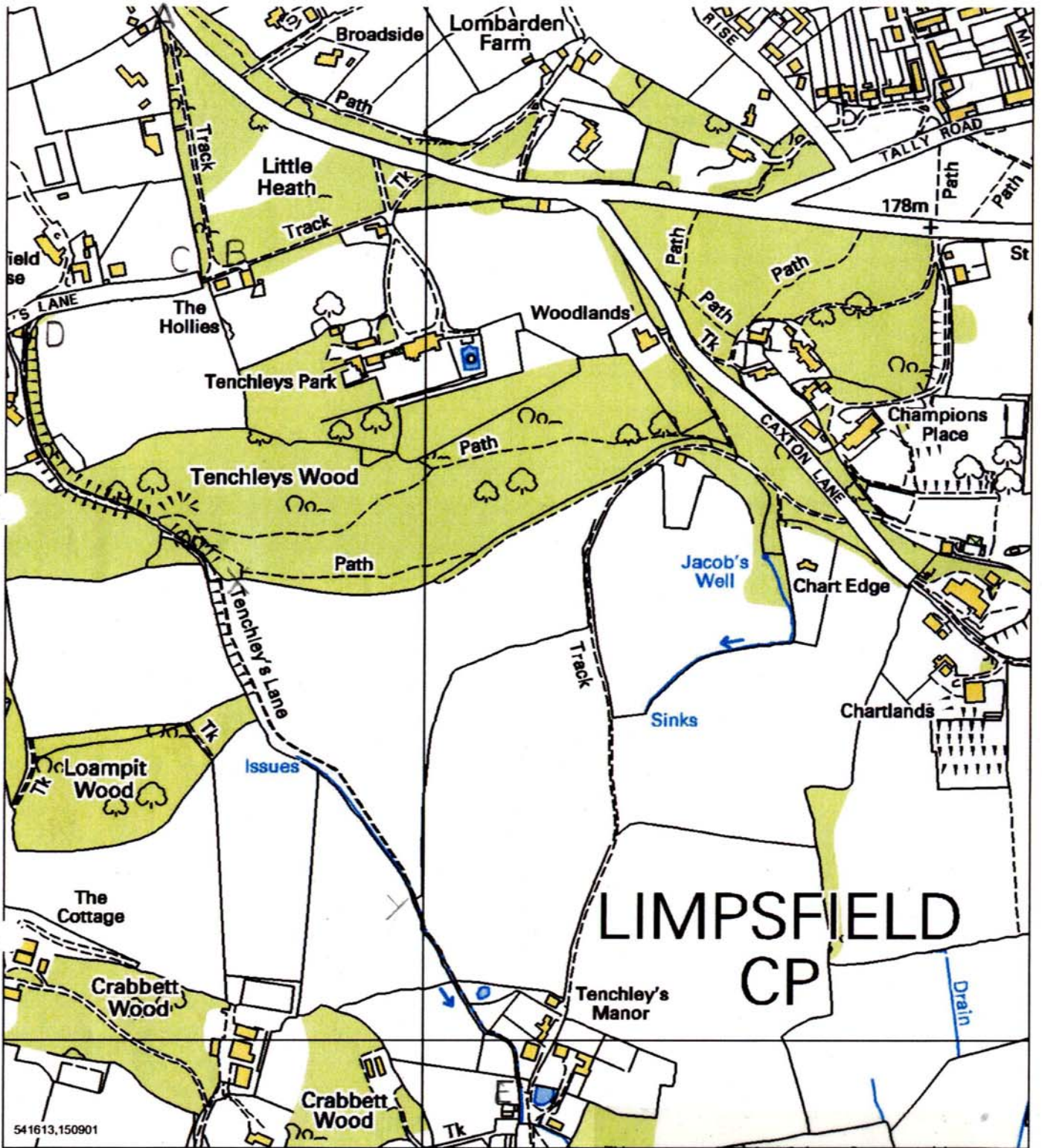
Drawing No. 3/1/28/H40



Key



- claimed route as bridleway.
- BW
- FP.

ANNEX 2



541613,150901

This map is reproduced from Ordnance Survey material with the permission of Ordnance Survey on behalf of the Controller of Her Majesty's Stationery Office © Crown copyright. Unauthorised reproduction infringes Crown copyright and may lead to prosecution or civil proceedings. (Licence No. 100019613) 2009

 <p>GRID NORTH</p>	<p>Date: 03/03/2010</p>	<p>TENCHLEY'S LANE</p>	 <p>SURREY COUNTY COUNCIL</p>
	<p>Printed by:</p> <p>Drawing No.: 311/28/A40</p>		
<p>Scale 1:5000</p>			